地理院地図
GSI Maps

78：東谷幼稚園

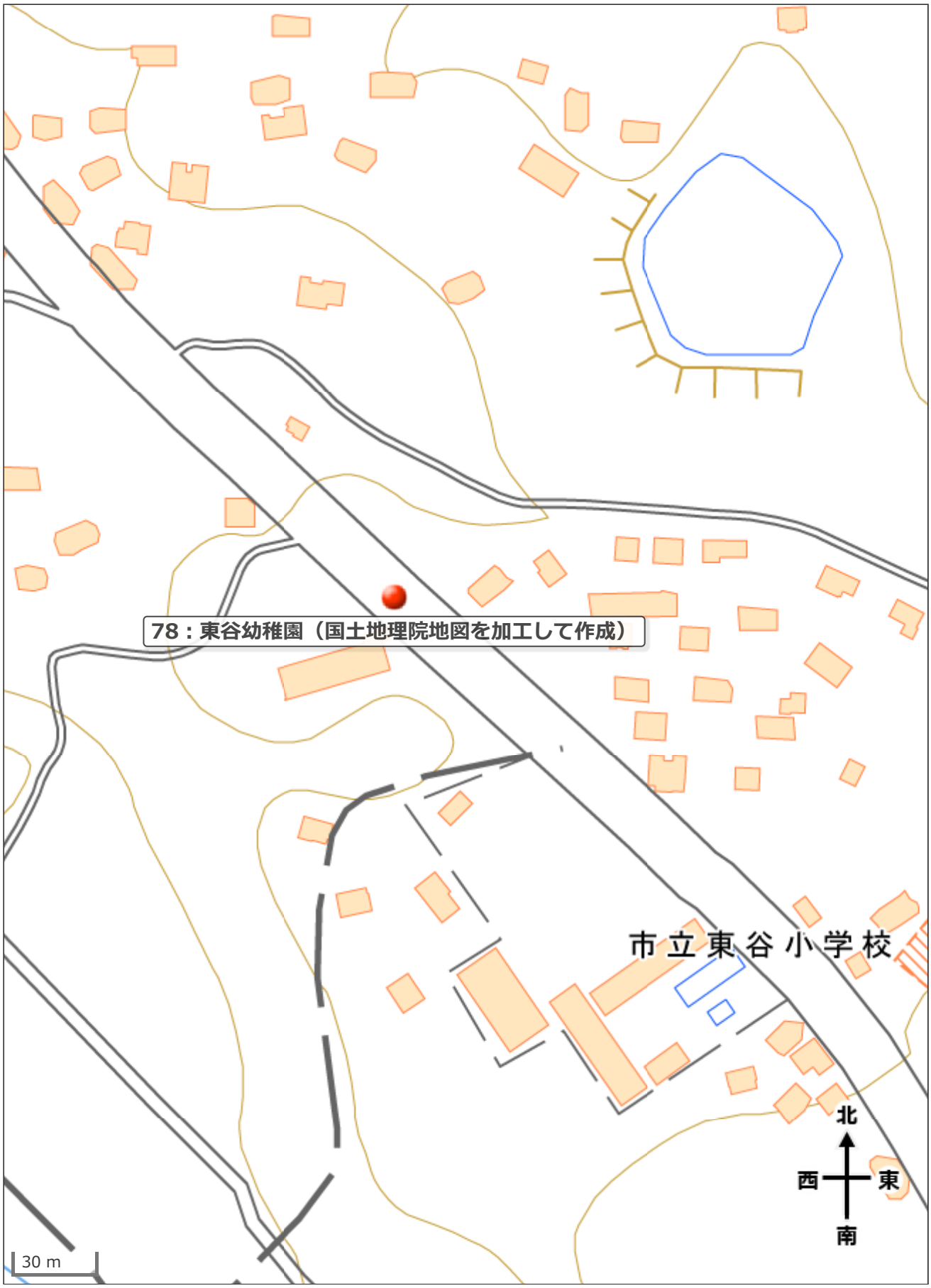

地理院地図
GSI Maps

79：惣河内神社前国道沿

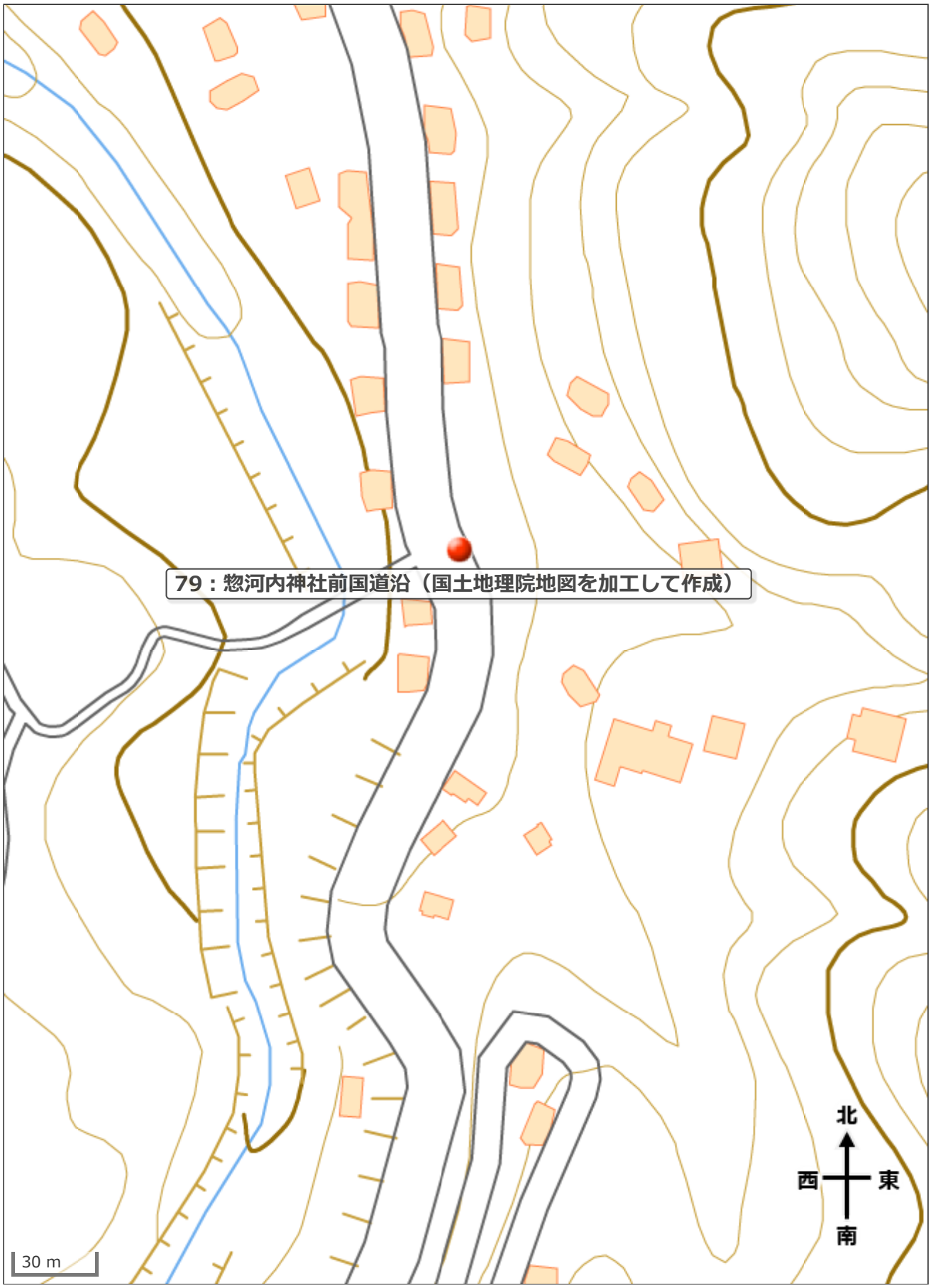

地理院地図
GSI Maps

80：狩場公民館前国道沿

地理院地図
GSI Maps

81：白猪屋商店前高知谷川橋沿

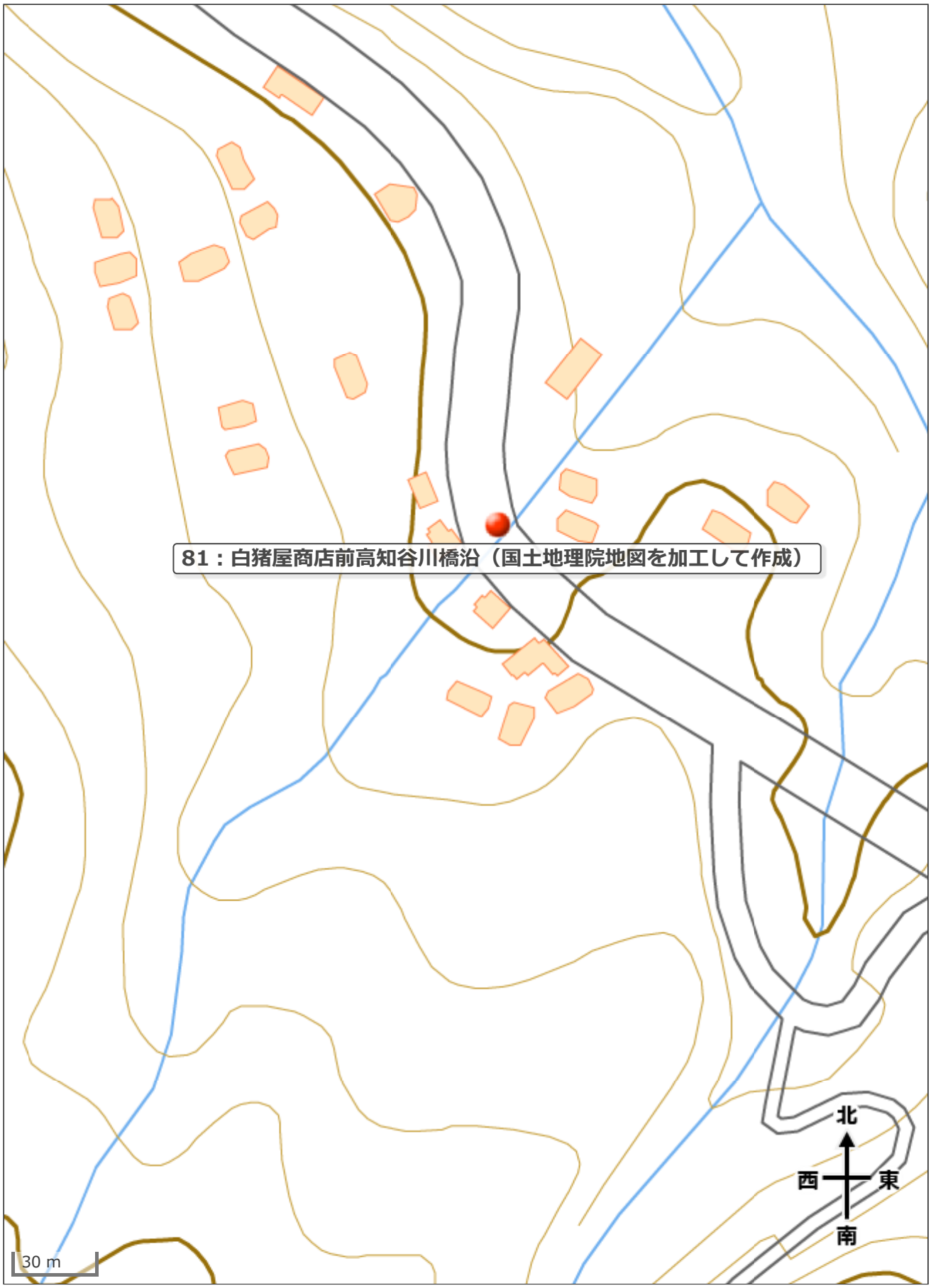

地理院地図
GSI Maps

82：日浦天神池土手

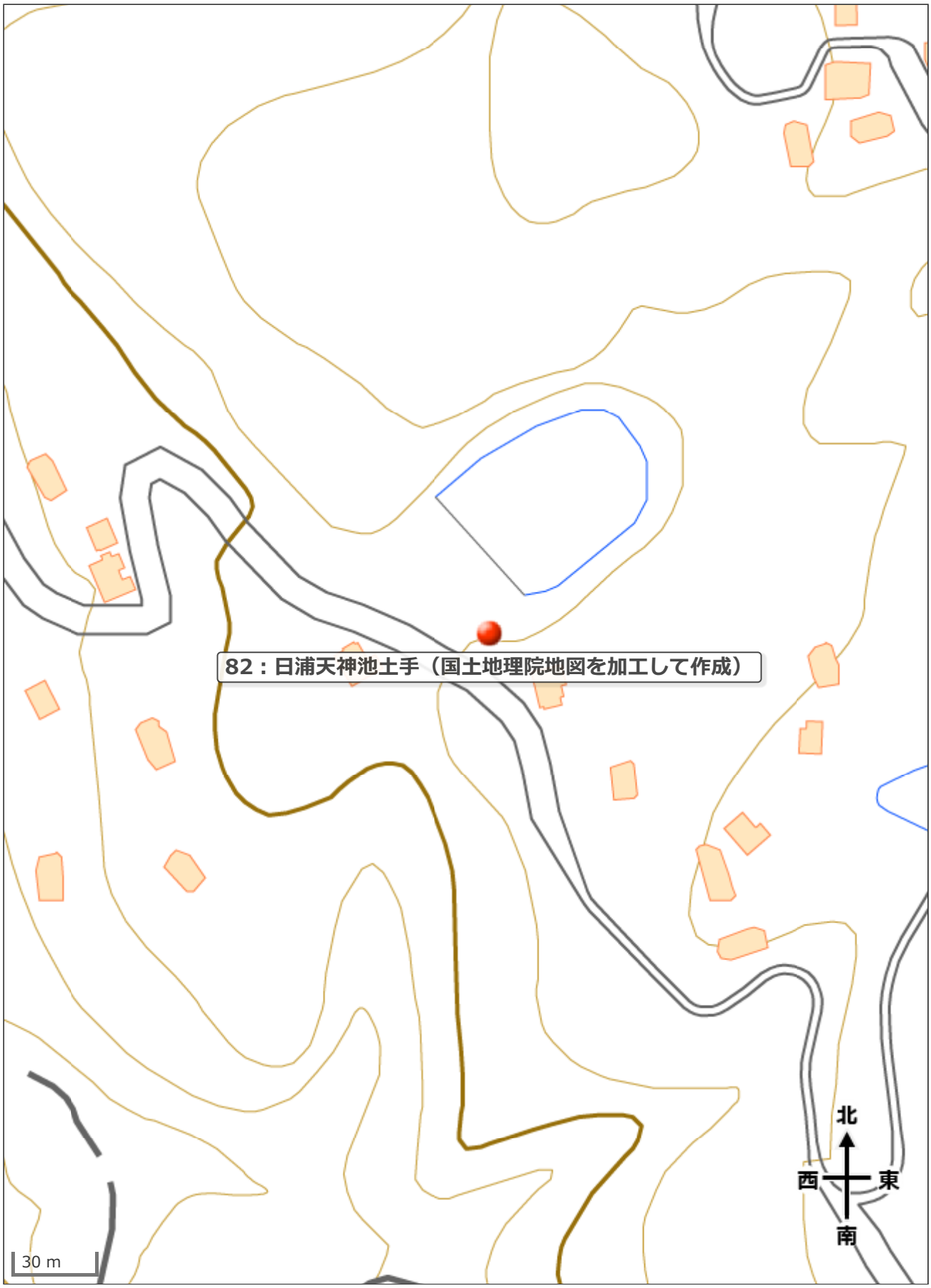

地理院地図
GSI Maps

83：個人宅先

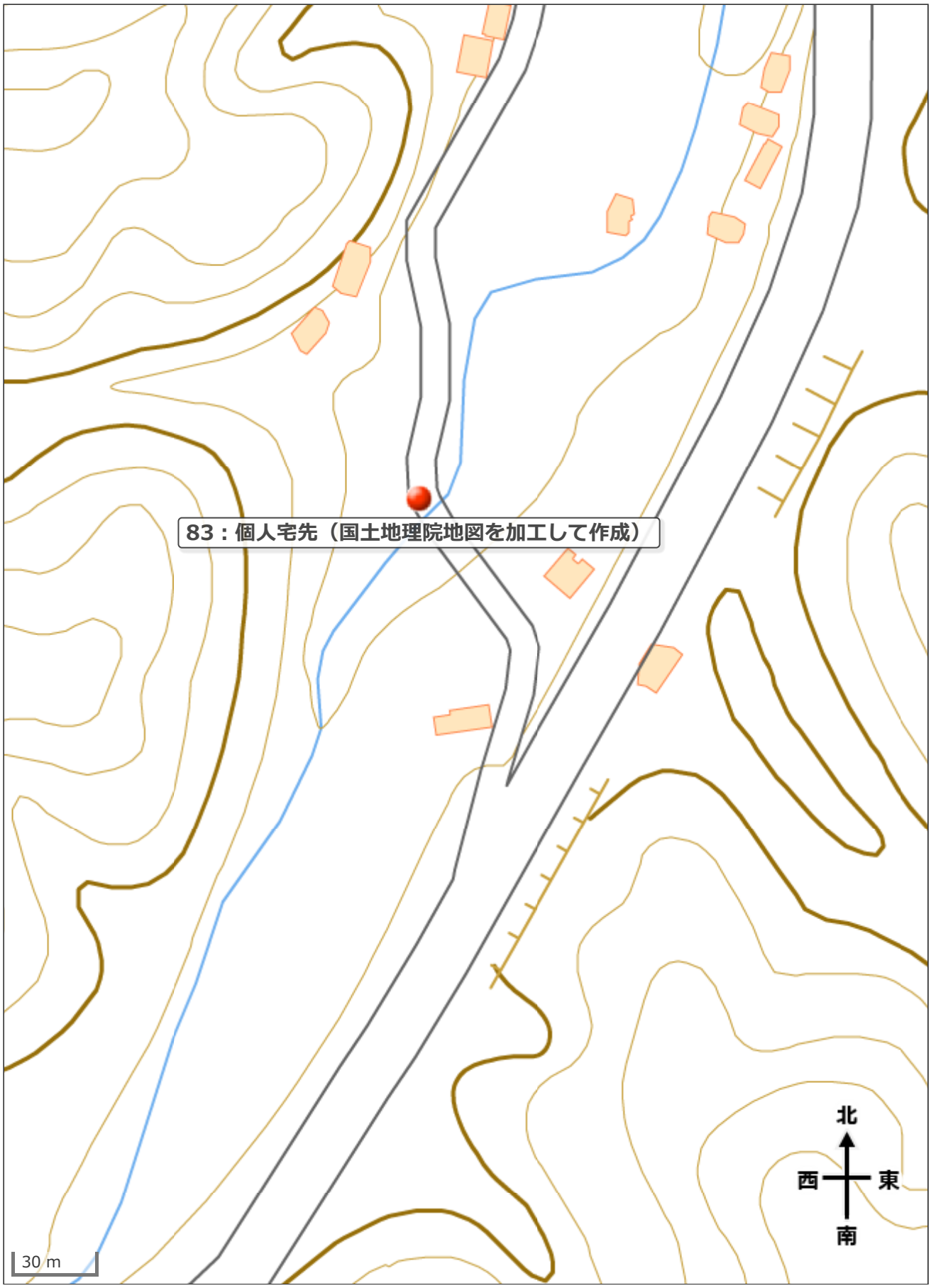

地理院地図
GSI Maps

84：個人宅先稗畑橋

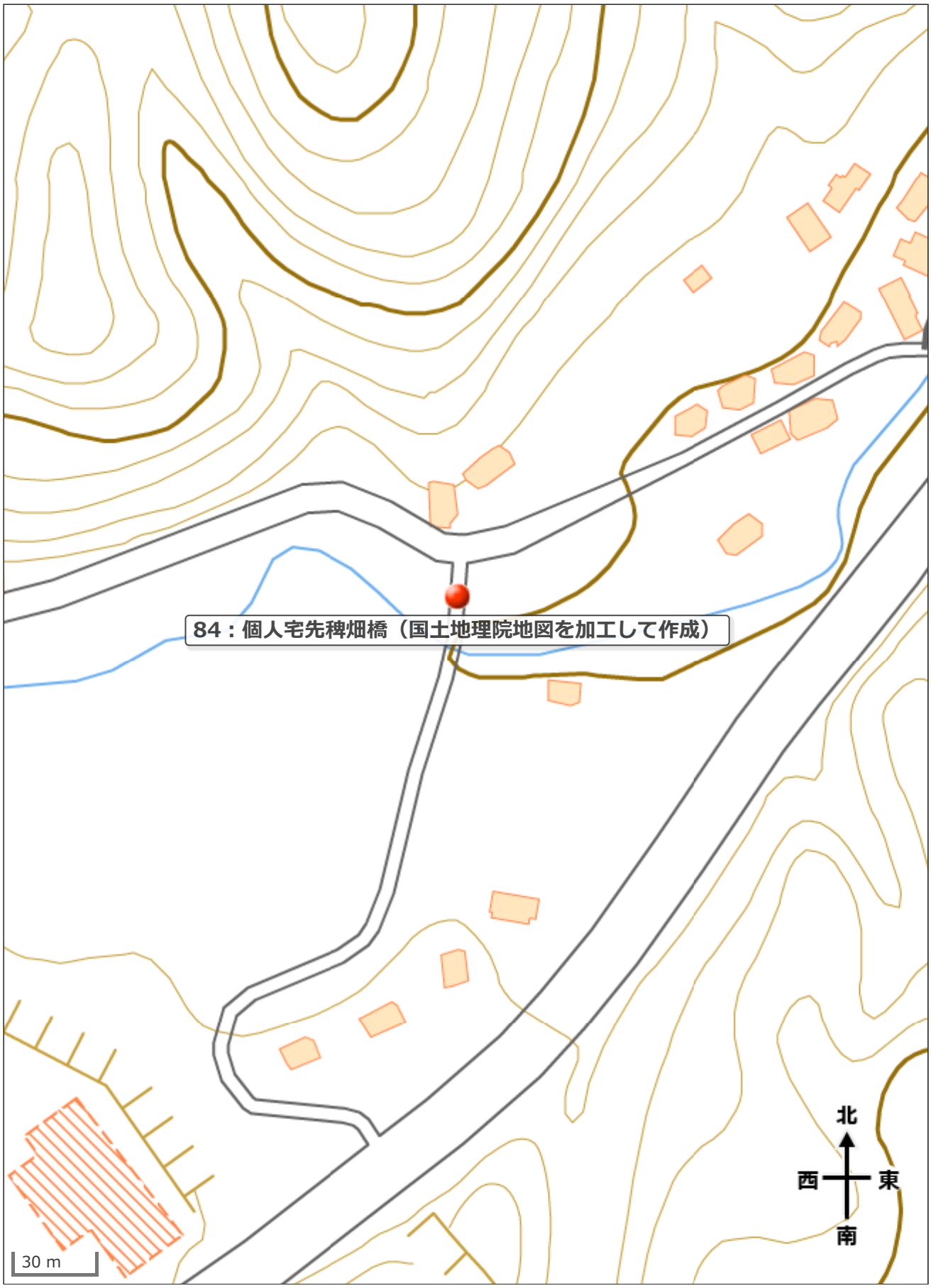

地理院地図
GSI Maps

85：個人宅前市道沿

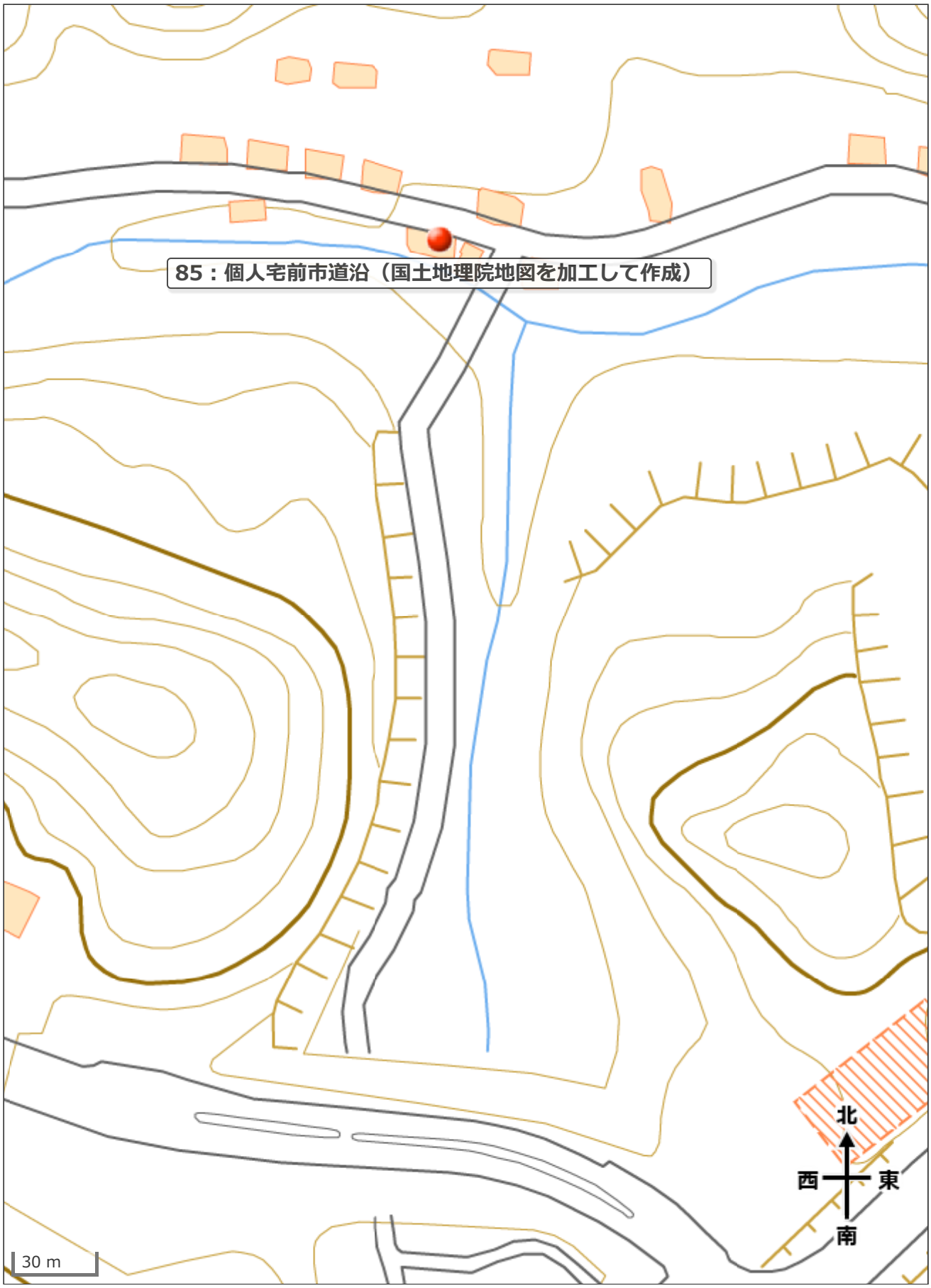

地理院地図
GSI Maps

86：郷の下バス停前県道沿

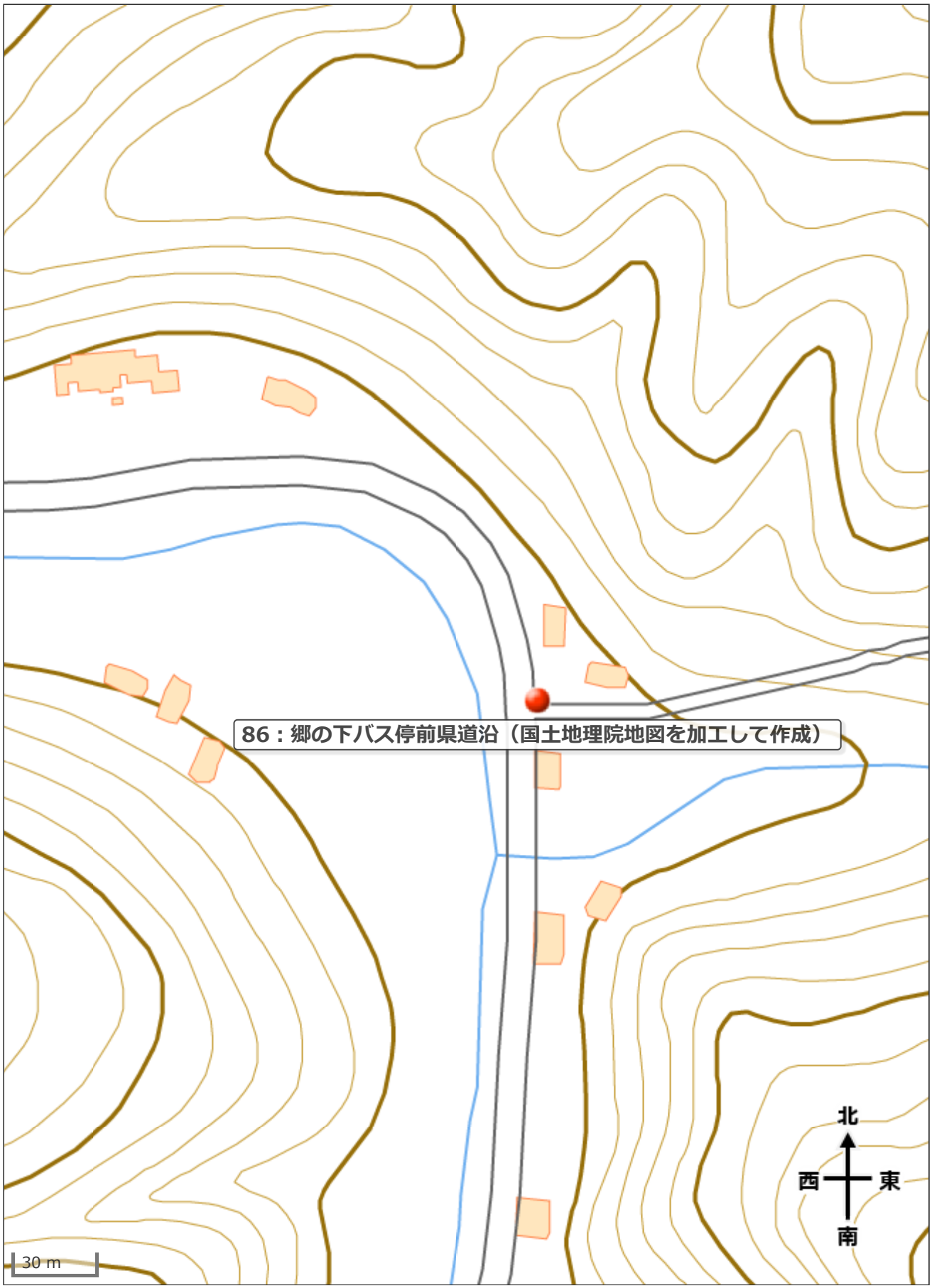

地理院地図
GSI Maps

87：下仲屋バス停前県道沿

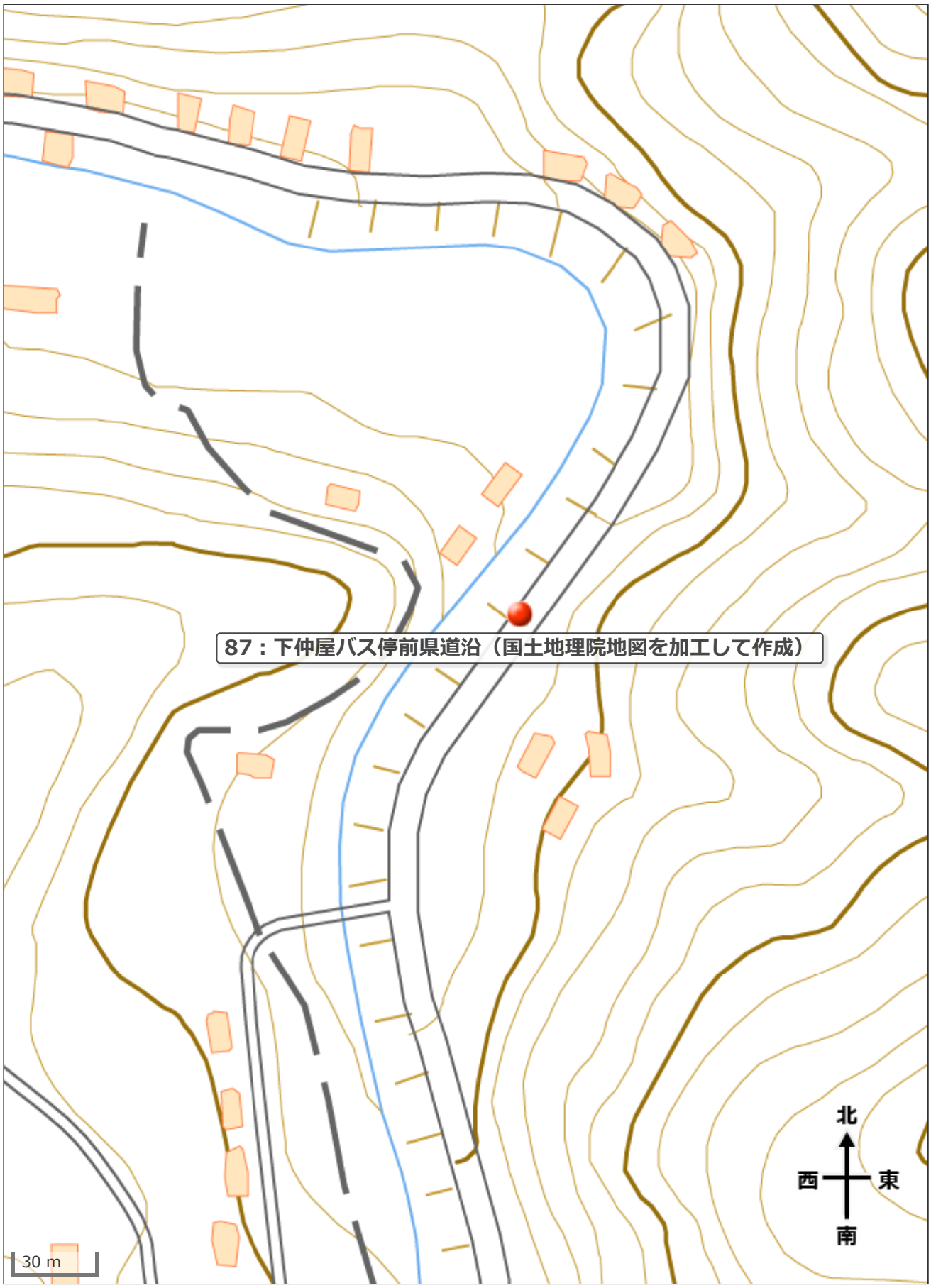

地理院地図
GSI Maps
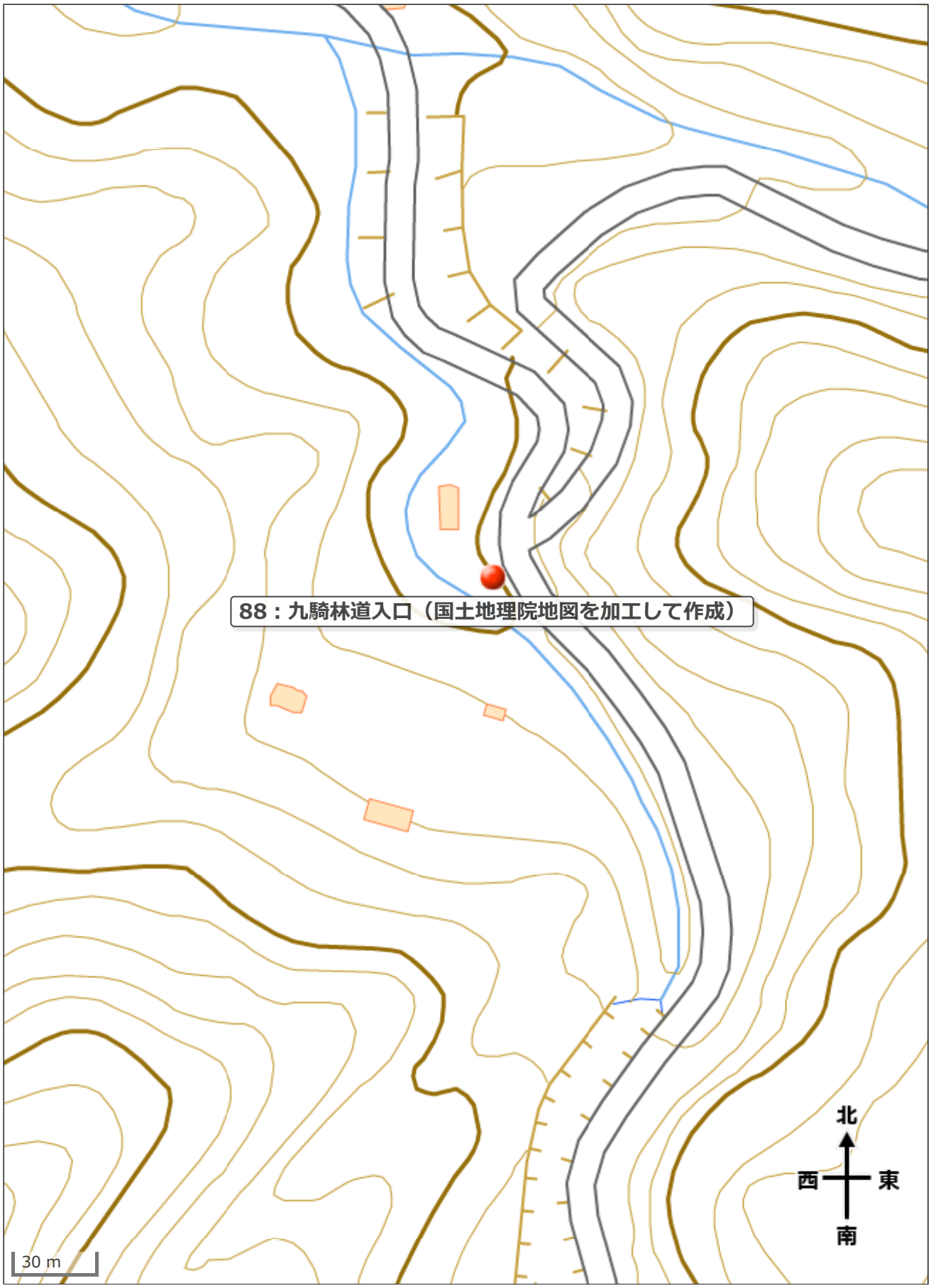
88：九騎林道入口